

# 开阳印象

## Kaiyang impression

## 开阳概况 Kaiyang overview

开阳县位于贵州省腹地，属省会贵阳市管辖，是省会贵阳与历史名城遵义之间的重要节点城市，也是黔中经济区融入长江经济带的“桥头堡”。全县总面积2026平方公里，总人口45万。开阳秉持“开明、开放、开拓”的“三开”精神，而“开放合作、互利共赢”既是时代发展大势所趋，也是商界精英的普遍共识。这里是“六富”之县、“六度”之地，也是投资的新天地、发展的热土地。

Kaiyang County, located in the hinterland of Guizhou Province and under the jurisdiction of the provincial capital Guiyang city, connecting Guiyang and Zunyi. It is also a "bridgehead" for the Central Guizhou Economic Zone being integrated into the Yangtze River Economic Belt. It covers an area of 2026km<sup>2</sup> with a population of 450,000. Kaiyang upholds the philosophy of open-mindedness, inclusiveness and expedition, which is acknowledged by business world with hand-in-hand and win-win trend for development. It is the city of "Six-Abundance" and of "Six-Degree", and it is also a new world for investment and a hot land for development.

“六富”：四通八达的富通网络、首屈一指的富矿禀赋、得天独厚的富硒土壤、沁人心脾的富氧环境、古朴厚重的富文气息、流连忘返的富美景色；

“六度”：地处北纬27°的宜居纬度、适合绿色有机农业发展的最佳海拔高度、冬无严寒夏无酷暑的适宜温度、雨热同期的清爽湿度、极高含量的负氧离子浓度、风轻气爽的绝佳“风度”。

**Six-Abundance:** Transportation all over the city; Mineral resources sweeping all; Element selenium ramifying all the soil; Oxygen-enriched environment refreshing all; Cultural atmosphere of all the primitive simplicity and solemnity; and Diversified scenery attracting all.

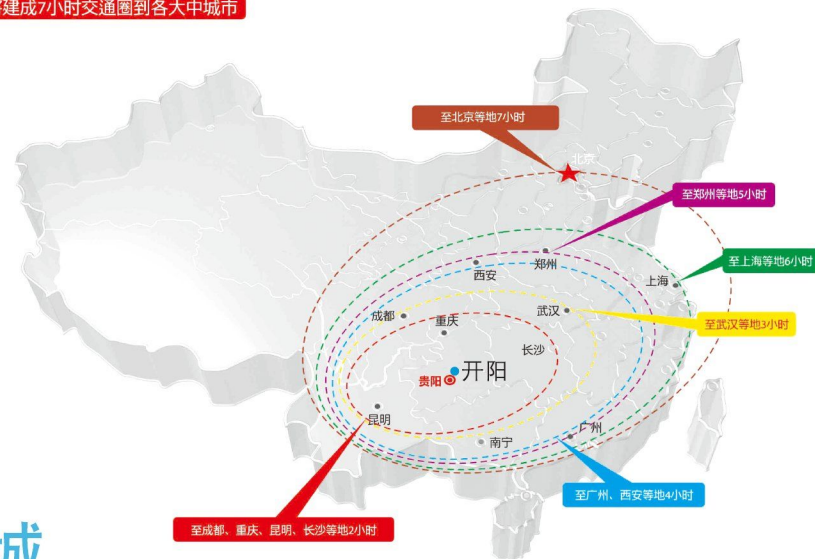
**Six-Degree:** Located at the livable latitude (i.e. 27° north latitude), the best altitude suitable for the development of green organic agriculture, the suitable temperature in winter without severe cold and summer without intense heat, the refreshing humidity during the same period of rain and heat, high concentration of negative oxygen ions and the excellent "wind speed" with refreshing breeze.



开阳县城



贵阳将建成7小时交通圈到各大中城市



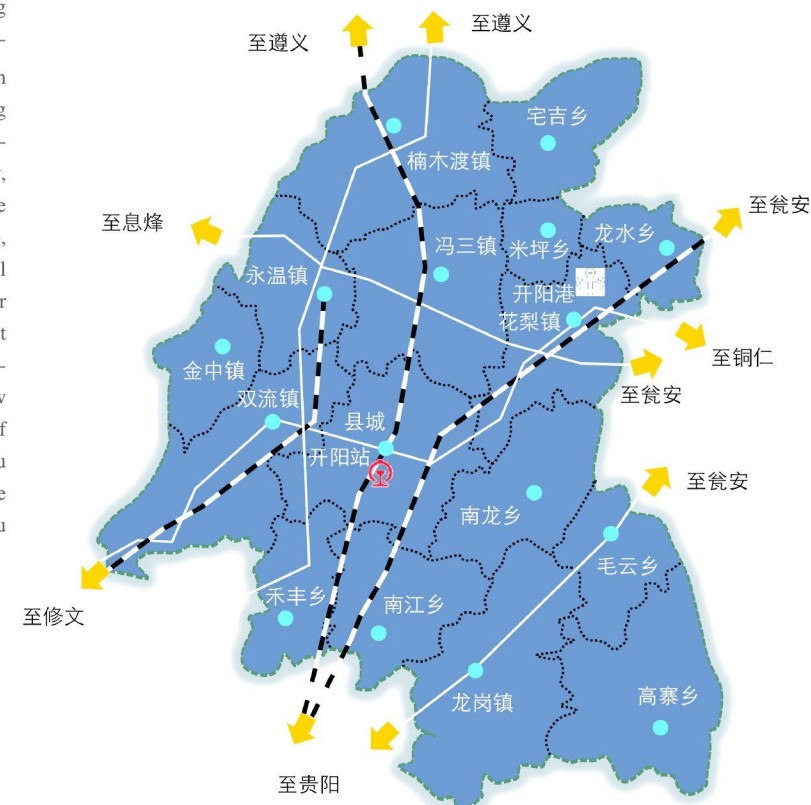
## 富通之城

City of Convenient Transports

开阳县交通优势可概括为“4311”即4条高速（贵开高速、贵遵高速复线、贵瓮高速和开息高速）、3条铁路（贵开城际快速铁路、川黔铁路支线、久永货运铁路）、1个港口（开阳港，贵阳市通江达海的唯一通道）、1个机场（贵阳龙洞堡机场，1小时左右车程）。同时，开阳还是渝黔北区域合作示范区、渝贵高铁经济带“一区一带”的重要节点。



The transportation advantages of Kaiyang County can be summarized as "4311", i.e., 4 expressways (Guiyang-Kaiyang Expressway, Double Line of Guiyang-Zunyi Expressway, Guiyang-Weng'an Expressway and Kaiyang-Xifeng Expressway), 3 railways (Guiyang-Kaiyang Intercity Express Railway, Sichuan-Guizhou Railway Branch Line and Jiuchang-Yongwen Freight Railway), 1 port (Kaiyang Port, the only channel connecting the river to the Yangtze River Delta in Guiyang City), and 1 airport (Guiyang Longdongbao Airport with one-hour-drive to Kaiyang). Kaiyang is now also a cooperation demonstration zone of Southern Chongqing-Northern Guizhou Region and an important node of the "One Zone, One Belt" of Chongqing-Guizhou High-speed Railway Economic Belt.





# 富矿之城

Mineral-Rich City

开阳是全国著名的磷矿主产区，也是全国首个循环经济磷煤化工生态工业示范基地县，已探明磷矿储量19亿吨，远景储量达31亿吨，其中富矿储量占全国80%以上。

开阳是贵州省重要的铝土矿分布区以及铝基新材料生产基地，拥有6.5万吨/年的铝土矿开采量、20万吨/年的棕刚玉磨料耐材以及1万吨/年蓝刚玉的生产量。

Kaiyang, as a well-known main phosphate production area in China and also the first circularly economic phosphate and coal chemical eco-industrial demonstration Base County in China, boasts 1.9 billion tons of proven phosphate reserves and 3.1 billion tons of prospective reserves, of which mineral-rich reserves account for 80% in China.

Kaiyang, as an important bauxite distribution area and aluminum-based new material production base in Guizhou Province, has a mining volume of 65,000 tons/year bauxite, a production volume of 200,000 tons/year brown corundum abrasive refractories and a production volume of 10,000 tons/year blue corundum.

## 开阳县磷、煤、铝、硅、石灰岩矿产资源基本情况

矿种	储量	主要分布
磷	探明储量19亿吨	金中、双流、永温、冯三、花梨、龙水6个乡镇
煤	探明储量2216万吨	龙岗、高寨、南龙、禾丰、冯三、楠木渡、双流、米坪、永温、宅吉10个乡镇
铝	保有储量1405万吨	县城及冯三、楠木渡、永温、宅吉、毛云6个乡镇
硅	预估约400万吨	县城及冯三、双流、禾丰、南龙5个乡镇
石灰岩	采矿权登记备案探明储量4646万吨，保有储量2415万吨。	县城及15个乡镇均有分布



磷矿



铝土矿



采矿



富硒品牌馆



# 富硒之城

City of Selenium Soil

硒元素是公认的“抗癌之王”，开阳县99.91%的土壤富含硒元素（平均值在588 μg/kg），动植物硒含量（50—280 μg/kg）符合联合国卫生组织保健食品含硒量标准，是“中国十大富硒之乡”。茶园面积达17.03万亩，枇杷、樱桃、葡萄等水果种植园面积达27.23万亩，并逐步发展成为开阳旅游产品。目前已发展富硒知名商标30多个，多个农产品获得国家地理标志保护和有机认证，部分产品标准还成为省级地方标准。



富硒蛋

Selenium is recognized as the "King of Anti-Cancer". 99.91% of the soil in Kaiyang is rich in selenium (the average content: 588 μg/kg), and the selenium content of animals and plants (50-280 μg/kg) meets the standards of the United Nations Health Organization for selenium contents of health foods. It is one of "Top 10 Selenium-rich Towns of China". Tea plantation reaches 170,300 mu, and the fruit planting area such as loquat, cherries and grapes totals 272,300 mu. All have manufactured and sold as tourism souvenirs of Kaiyang. At present, more than 30 well-known selenium-rich trademarks developed, many agricultural products are certified as national geographical indication protection and organic product, and some product standards are provincially and locally authorized.



富硒茶



南江富硒枇杷基地



## 富氧之城

Oxygen-enriched City

开阳县有“生态三度”：地处北纬27°的宜居纬度、适合绿色有机农业发展的最佳海拔高度、极高含量的负氧离子浓度。

开阳县大部分地区属北亚热带季风湿润区气候，平均海拔900—1000米，年平均气温为摄氏12.8度左右，年平均气温要低贵阳城区3℃；森林覆盖率达57.25%（2020年7月发布），被誉为“天然氧吧”，是全国“避暑之都”贵阳的一颗明珠。

Kaiyang is characterized by "three degrees in terms of ecology": It is located at the livable latitude (i.e. 27° north latitude), the best altitude suitable for the development of green organic agriculture and high concentration of negative oxygen ions.

Most areas of Kaiyang belong to a humid climate in the northern subtropical monsoon, with an average altitude of 900-1,000 meters, an average annual temperature of about 12.8 degrees Celsius and an average annual temperature of 3℃ lower than that in downtown Guiyang; With a forest coverage rate of 57.25% (updated in July of 2020), it is known as the "natural oxygen bar" and a jewel in Guiyang (the "city of summer retreat" in China).



云山茶海



明德广场

## 富文之城

A City with Cultural Resources

开阳是千年水东文化的发源地。历史遗产丰富、自古名人辈出、民俗文化多元、民间书画活跃，是“中国散文诗之乡”。

开阳自古为少数民族聚居的“水东”地区。土司文化、少数民族文化和汉文化水乳交融。现存完好的布依“六月六”歌会、苗族杀鱼节、斗牛节风情独特。土司古寨马头寨古建筑群为全国重点文物保护单位。

Kaiyang is the birthplace of the ethnic Shuidong Culture with a history of one thousand years. With rich historical relics, numerous celebrities in ancient times, diversified folk culture and active folk painting and calligraphy, it is also known as the "Town of Chinese Prose and Poetry".

Kaiyang has been the "Shuidong" area where ethnic minorities live in concentrated communities since ancient times. The chieftain culture, ethnic minority culture and Han culture are in complete harmony here. The existing "June 6" (in the lunar calendar) Song Festival of the Bouyei, Fish-killing Festival and Bullfighting Festival of the Miao, etc. are unique in style. The ancient building complex of Matou Stockaded Village in Chieftain Ancient Stockaded Village is a key cultural relic protection unit in China.



书法文化在农家



禾丰乡水头寨迎客礼



高寨苗族盛会





禾丰底窝坝

## 富美之城

A City with Rich Scenery

开阳县有“旅游三度”：冬无严寒夏无酷暑的适宜温度、雨热同期的清爽湿度、风轻气爽的绝佳“风度”。


全国旅游资源分为6大类69种，开阳县具有6大类26种，占全国种类的38%，具有多样性、完整性、地方性和典型性兼备的特点。同时，还有地热资源、水东土司文化、高寨苗族文化生态旅游区、开州湖、春彩洞、紫江地缝、十万溪等20多处极具开发潜力的景区。目前有南江大峡谷、白马浴温泉两个国家4A级景区，而猴耳天坑的峡谷溶洞探险游也成为网红打卡点（大秋千）。



白马峪温泉



水东乡舍




香火岩



十万溪



紫江地缝



猴耳天坑



网红秋千

Kaiyang has "three degrees in terms of tourism": Suitable temperature in winter without severe cold and summer without intense heat, refreshing humidity during the same period of rain and heat, and excellent "wind speed" with refreshing breeze.

The national tourism resources are divided into 6 categories and 69 species; Kaiyang enjoys 6 categories and 26 species, accounting for 38% of the national categories, integrating perfectly diversity, inclusiveness, locality and typicality. Simultaneously, there are more than 20 scenic spots with great development potential, such as geothermal resources, Shuidong chieftain culture, Gaozhai Miao cultural eco-tourism area, Kaizhou Lake, Chuncai Cave, Zijiang Rift and Shiwanxi Waterfalls. At present, there are two national 4A-level scenic spots including Nanjiang Grand Canyon and Baima Bathing Hot Spring, and the canyon cave adventure tour of Hou'er Tiankeng has also become a check-in place for online celebrities (Giant Swing).

云山茶海

